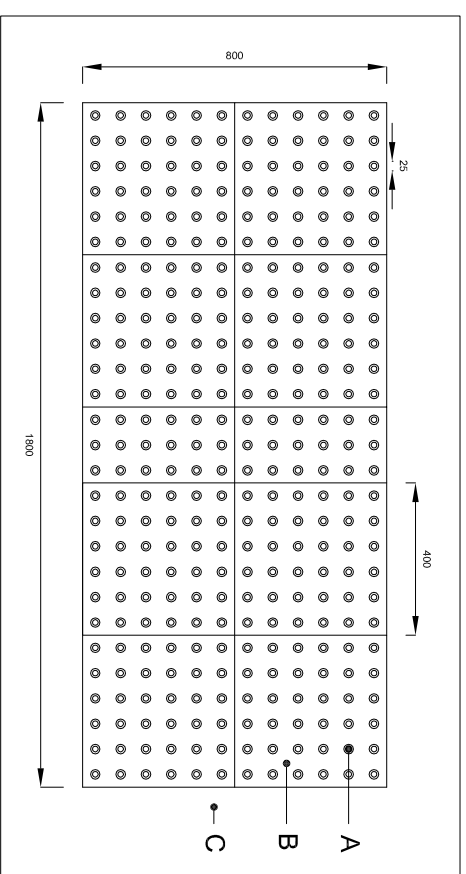
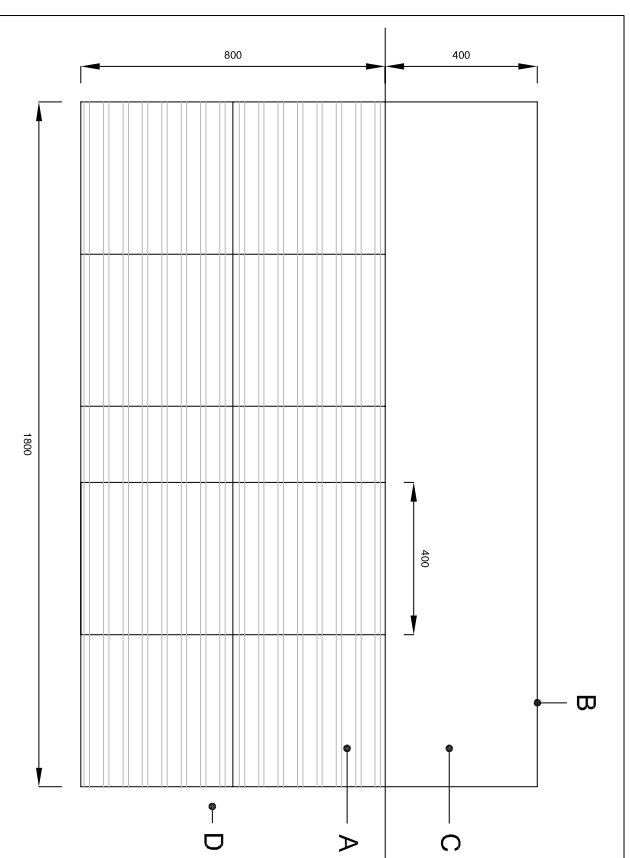


Section - Hazard Surfacing Blister Tactile Paving at Path to Road Intersections
Scale 1:20



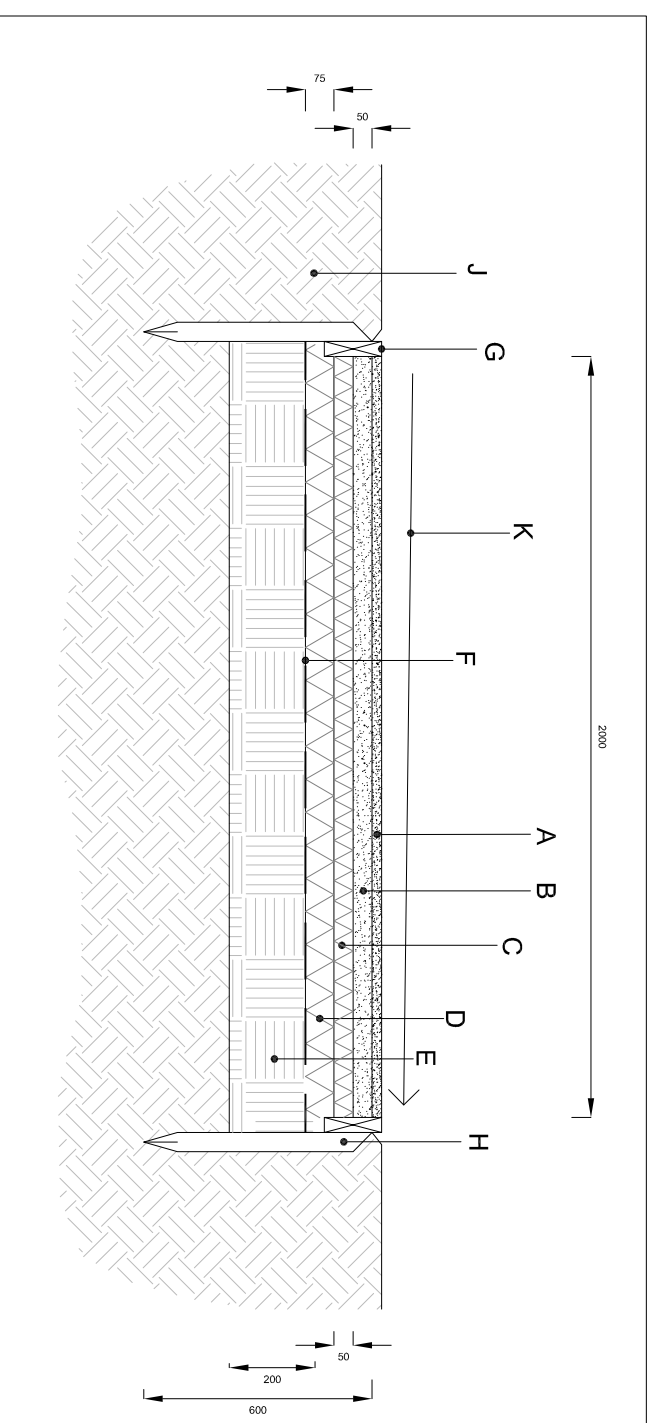
- A - Rockart blister tactile paving stainless steel studs 10mm bolt base, 25mm bolt beneath ground level, 5mm above ground level
- B - Sandstone paving block 400x400x75mm
- C - Adjacent surfacing

Section - Hazard Warning Paving at Top and Bottom of Steps
Scale 1:20



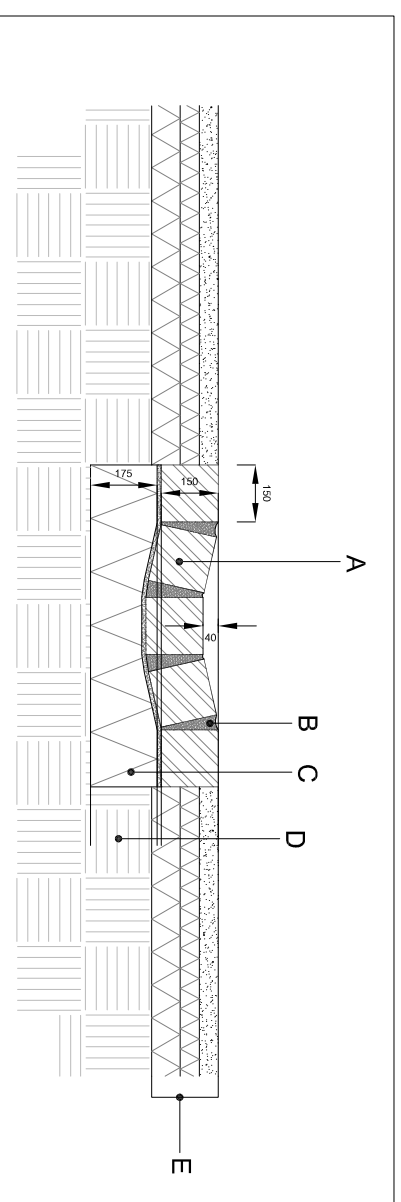
- A - Marshalls Yorkstone hazard warning paving
- B - Step Edge
- C - Sandstone step
- D - 'Addastone' surfacing

Section - Aggregate Surfacing with Optional Timber Edge
Scale 1:20



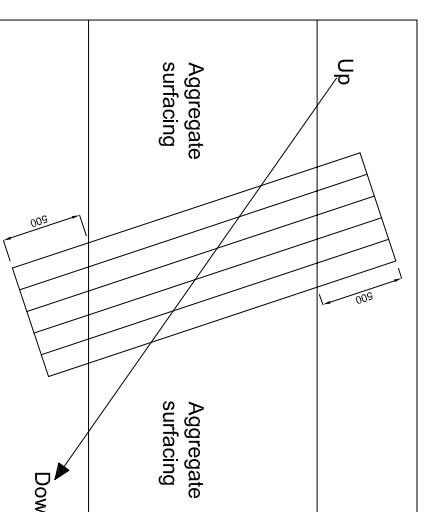
- A - Blinding Course 20mm depth
- B - Sandstone Aggregate
- C - Well compacted hardcore (MOT type 1) base course
- D - Clean well compacted hardcore (50-75mm) recycle crushed brick or concrete sub-base with no fines & no sulphates
- E - Well consolidate subgrade
- F - Geo-textile anti silt membrane
- G - 150mm deep Timber edge
- H - 50mm square pegs set 25mm below finished paved surface or soft edge (for use with soft or made ground)
- J - Topsoil
- K - Essential crossfall 1:40 or 1:50 central camber

Section - Stone Water-Bar
Scale 1:20



- A - Marshalls Granite setts 150x150x150mm
- B - 5mm 8mm-dust sandstone aggregate brushed between blocks
- C - Hardcore
- D - Subgrade
- E - Aggregate surfacing

Plan - Stone Water Bar
Scale 1:50



DESCRIPTION		DWN	CHK	APP
REV	DATE	RS	LF	LF

REVISIONS

REV	DATE	DWN	CHK	APP

NOTES:
- This drawing is for planning purposes only.
- All dimensions in millimetres.

SCALES: As Shown
PROJECT TITLE:
Haig Colliery Regeneration
Detail Sheets

DRAWING TITLE:
Paving: Hazard Warning Surfacing and
Aggregate Surfacing

CLIENT:
Copeland Borough Council

REF:



GABLES HOUSE, KENILWORTH ROAD,
LEAMINGTON SPA, WARWICKSHIRE CV32 6UX,
TEL: (01927) 85000 / FAX: (01927) 55010

JOB No.:
19973

DRAWING No.:
19973/LEAD/016